

ORIGINAL

**CITY OF ORTING
WASHINGTON
RESOLUTION NO. 2016-23**

**A RESOLUTION OF THE CITY OF ORTING,
WASHINGTON, ADOPTING THE 2017-2021 SIX-
YEAR TRANSPORTATION IMPROVEMENT PROGRAM**

WHEREAS, state law provides at RCW 35.77.010 that, pursuant to one or more hearings, the City Council shall by July 1st of each year prepare and adopt a comprehensive transportation program (Transportation Improvement Program) for the ensuing six calendar years; and

WHEREAS, the Growth Management Act requires (RCW 36.70A.070) that the City of Orting Comprehensive Plan include a transportation element that is consistent with the City's six-year Transportation Improvement Program; and

WHEREAS, the City's adopted comprehensive plan at the Transportation Appendix, page TA-13, incorporates by reference the updated Transportation Improvement Program as part of the Transportation Element of the Comprehensive Plan; and

WHEREAS, the Six-Year Transportation Improvement Program is reviewed annually by the City Council, including conducting a public hearing to obtain citizen input on the Program; and

WHEREAS, the City duly noted and conducted a public hearing regarding amendments and updates to the Transportation Improvement Program on July 27, 2016; and

WHEREAS, the City Council desires to adopt the City's 2017 – 2022 Six-Year Transportation Improvement Program following such annual review;


**NOW, THEREFORE, THE CITY COUNCIL OF THE CITY OF ORTING,
WASHINGTON, DOES RESOLVE AS FOLLOWS:**

Section 1. 2017–2022 Six-Year Transportation Improvement Program Adopted. The City of Orting hereby adopts the 2017–2022 Six-Year Transportation Improvement Program, attached hereto as Exhibit "A" and by this reference fully incorporated herein. Said Transportation Improvement Program is adopted with an effective date of July 1, 2016 and the appendix to the Transportation element of the City of Orting Comprehensive Plan is amended, as provided therein, to include the updated 2017-2022 Transportation Improvement Program.


Section 2. Submittal to Secretary of Transportation. The Mayor is requested to direct the City Administrator to forward the adopted Transportation Improvement Program to the Secretary of Transportation as required by RCW 35.77.010(3).

PASSED BY THE CITY COUNCIL AT A REGULAR MEETING THEREOF ON
THE 27TH DAY OF JULY, 2016.


CITY OF ORTING


Joachim Pestinger, Mayor

ATTEST/AUTHENTICATED:


Jane Montgomery, City Clerk, CMC

Approved as to form:


Charlotte Archer
Kenyon Disend, PLLC
City Attorney

Filed with the City Clerk: 7/22/16
Passed by the City Council: 7/27/16
Resolution No.: 2016-23

EXHIBIT “A”

(Six-Year Transportation Improvement Program; 2016 – 2021)

EXHIBIT A

Agency: Orting

Co. No.: 27

Co. Name: Pierce County

Hearing Date: 27-Apr-16

Adoption Date

City No.: 940

MPO/RPTO: PSRC

Amend Date:

Resolution No.

Functional Class	Priority Number	Project Identification A. PIN/Federal Aid No. B. Bridge No. C. Project Title D. Street/Road Name or Number E. Beginning MP or Road – Ending MP or Road F. Describe Work to be Done	Improvement Type(s)	Status	Total Length	Utility Codes	Project Costs in Thousands of Dollars						Expenditure Schedule (Local Agency)				Federal Funded Project Only					
							Phase Start (mm/dd/yyyy)	Fund Source Information			Total Funds			1st	2nd	3rd	4th Thru 6th	Envir. Type	RW Required Date (mm/yyyy)			
								Federal Funding	Federal Fund Code	Federal Cost by Phase	State Fund Code	State Funds	Local Funds							Total Funds		
1	2	3	4	5	6	7	8	9	10	11	12	13	14	15	16	17	18	19	20	21		
6	1	SR 162 TWL/TL SR 162 (Washington Avenue) from: Cardinal Lane to: Leber Rechannelization, minor widening.	6 12	P	0.14		8	9/1/2015	10	11	12	13	14	15	16	17	18	19		No		
6	2	Kansas Street Regrade from: Harman to: Calistoga Regrade, sidewalks, storm, sewer.	3	P	0.5	GS	8	1/1/2017	10	11	12	13	14	15	16	17	18	19		No		
7	3	Calistoga Street W. from: Corrin Avenue to: Puyallup River Bridge Regrade, sidewalks, curb and gutter, planter strips, parking, sewer, storm, water. Asphalt-Overlay-2013 Block Number: 200,300-400, 500, 600, 700, 800	3	P	0.7 mi.	GP SWD	8	1/1/2018	10	11	12	13	14	15	16	17	18	19		No		
7	4	Eldredge Avenue NW Regrade Eldredge Avenue NW from: Whitesell St. NW to: Calistoga St. W Regrade, paving, parking, sidewalks, sewer, storm. Block Number: 100, 200 (Also-scheduled-for-chipseal—Priority-#8)	3	P	0.2	GOS	8	1/1/2019	10	11	12	13	14	15	16	17	18	19		No		
6	5	Whitehawk Blvd/SR 162 Intersection Improvement Whitehawk Boulevard from: to: Signalize intersection with existing lane configurations.	3 12	P	N/A		8	1/1/2017	10	11	12	13	14	15	16	17	18	19		Yes		
7	6	Whitehawk Blvd/NW from: Washington Ave NE to: Orting Ave NW Chip/Seal Block Number: 100, 200, 300	7	P	0.37		8	1/1/2016	10	11	12	13	14	15	16	17	18	19		No		
7	7	Orting Ave NW from: Orting Ave NW to: Callendar St. NW Chip/Seal	7	P	0.13		8	1/1/2016	10	11	12	13	14	15	16	17	18	19		No		
Totals							ALL						466	466	466	466	466	466				
Totals							ALL							2,544	2,544	2,544	2,544	2,544	2,544			
Totals							ALL							4,028	4,028	4,028	4,028	4,028	4,028			
Totals							ALL							4,028	4,028	4,028	4,028	4,028	4,028			
Totals							ALL							1,219	1,219	1,219	1,219	1,219	1,219			
Totals							ALL							636	636	636	636	636	636			
Totals							ALL							38.13	38.13	38.13	38.13	38.13	38.13			
Totals							ALL							38.13	38.13	38.13	38.13	38.13	38.13			

Agency: Orting Co. Name: Pierce County Hearing Date: 27-Apr-16 Adoption Date: _____
 Co. No.: 27 MPO/RPTO: PSRC Amend Date: _____ Resolution No. _____
 City No.: 940

Functional Class	Priority Number	Project Identification A. PIN/Federal Aid No. B. Bridge No. C. Project Title D. Street/Road Name or Number E. Beginning MP or Road - Ending MP or Road F. Describe Work to be Done	Improvement Type(s)	Status	Total Length	Utility Codes	Project Costs in Thousands of Dollars							Expenditure Schedule (Local Agency)				Federal Funded Project Only			
							Phase Start (mm/dd/yyyy)	Fund Source Information			Local Funds	State Funds	Total Funds	1st	2nd	3rd	4th Thru 6th	Envr. Type	RW Required Date (mm/yy)		
								Federal Fund Code	Federal Cost by Phase	State Fund Code											
1	2	Block Number: 400, 500	3				8	9	10	12	13	14	15	16	17	18	19	20	21		
7	8	Rocky Road NW from: SR 162 to Wastewater Treatment Plant Chip/Seal Block Number: 500, 500	7	P	0.15			7/29/2016				7.07	7.072	7.072						No	
7	9	Skinner Way SW from: Calistoga St. W to: Grimmel Ave SW Chip/Seal Block Number: 500, 500	7	P	0.27			1/1/2016				35,101	35,101	35,101						No	
7	10	McMahon Lane SW from: Beckett Ln SW to: Cul-de-sac Chip/Seal Block Number: 100, 200	7	P	0.09			1/1/2016				8,674	8,674	8,674						No	
7	11	Beckett Lane SW from: Harman Way S to: Maple Ln SW Chip/Seal Block Number: 100	7	P	0.14			1/1/2016				17,128	17,128	17,128						No	
7	12	Whitehawk Ct NW from: Whitehawk Blvd to: Dead End Chip/Seal Block Number: 500	7	P	0.03			1/1/2016				8,311	8,311	8,311						No	
7	13	Bellair St SW from: Skimmer Way SW to: Bellair Court SW Chip/Seal Block Number: 800	7	P	0.04			1/1/2016				8,311	8,311	8,311						No	
7	14	Bellair Ct SW from: Bellair Ave NW to: Dead End	7	P	0.05			1/1/2016				2.75	2.75	2.75						No	
Totals												14.74	14.74	14.74							
Totals												7.07	7.072	7.072							
Totals												7.07	7.072	7.072							
Totals												35,101	35,101	35,101							
Totals												35,101	35,101	35,101							
Totals												8,674	8,674	8,674							
Totals												8,674	8,674	8,674							
Totals												17,128	17,128	17,128							
Totals												17,128	17,128	17,128							
Totals												8,311	8,311	8,311							
Totals												8,311	8,311	8,311							
Totals												2.75	2.75	2.75							
Totals												2.75	2.75	2.75							

Agency: OtingCo. No.: 27City No.: 940Co. Name: Pierce CountyMPO/RPTO: PSRC

Hearing Date: _____

Adoption Date: 27-Apr-16

Amend Date: _____

Resolution No: _____

Functional Class	Priority Number	Project Identification A. PIN/Federal Aid No. B. Bridge No. C. Project Title D. Street/Road Name or Number E. Beginning MP or Road – Ending MP or Road F. Describe Work to be Done	Improvement Type(s)	Status	Total Length	Utility Codes	Project Costs in Thousands of Dollars					Expenditure Schedule (Local Agency)				Federal Funded Project Only				
							Phase Start (mm/dd/yyyy)	Fund Source Information		Local Funds	State Funds	Total Funds	1st	2nd	3rd	4th Thru 6th	Envir. Type	RW Required Date (mm/yyyy)		
								Federal Fund Code	Federal Cost by Phase										State Fund Code	
1	2	3	4	5	6	7	8	9	10	11	12	13	14	15	16	17	18	19	20	21
		Chip/Seal Block Number: 500										4.4	4.4							
7	15	Corrin Ave. SW from: Calistoga St W to: Bridge St. SW Chip/Seal Block Number: 100, 200	7	P	0.18			1/1/2016		1.65		1.65	1.65							No
7	16	Coplan St SW from: Grinnell Ave SW to: Cui-de-sac Chip/Seal Block Number: 300, 400	7	P	0.08			1/1/2016		14.757		14.757	14.757							No
7	17	Leber ST NE from: Washington Avenue N. to: Varner AV NE Sidewalk Replacement Block Number: 100	7	P	0.06			1/1/2016		14.757		14.757	14.757							No
7	18	Calistoga Street W. from: Corrin Ave NW to: Skinner Way SW Sidewalk Replacement Block Number: 100, 200, 300, 400, 500, 600, 700	7	P	0.53			1/1/2016		13.96		13.96	13.96							No
7	19	Bridge St. SW from: Elfridge to: Corrin Chip/Seal Block Number: 200	7	P	0.073			1/1/2016		117.7		117.7	117.7							No
		Totals								1.65		1.65	1.65							
		ALL								14.757		14.757	14.757							
		Totals								14.757		14.757	14.757							
		ALL								13.96		13.96	13.96							
		Totals								13.96		13.96	13.96							
		ALL								117.7		117.7	117.7							
		Totals								117.7		117.7	117.7							
		ALL								117.7		117.7	117.7							
		Totals								117.7		117.7	117.7							

Agency: Orting Co. Name: Pierce County Hearing Date: 27-Apr-16 Adoption Date: _____
 Co. No.: 27 MPO/RPTO: PSRC Amend Date: _____ Resolution No. _____
 City No.: 940

Functional Class	Priority Number	Project Identification A. PIN/Federal Aid No. B. Bridge No. C. Project Title D. Street/Road Name or Number E. Beginning MP or Road – Ending MP or Road F. Describe Work to be Done	Improvement Type(s)	Status	Total Length	Utility Codes	Project Costs in Thousands of Dollars							Expenditure Schedule (Local Agency)				Federal Funded Project Only		
							Phase Start (mm/dd/yyyy)	Fund Source Information			Federal Funding				1st	2nd	3rd	4th Thru 6th	Envir. Type	R/W Required Date (mm/yyyy)
								Federal Fund Code	Federal Cost by Phase	State Fund Code	State Funds	Local Funds	Total Funds							
1	2	3	4	5	6	7	8	9	10	12	13	14	15	16	17	18	19	20	21	No
7	20	Coplan CT SW from: Coplan St to: Cul-de-sac Chip/Seal Block Number: 800	7	P	0.02		ALL	1/1/2016				3.971	3.971	3.971						No
7	21	Icely ST SW from: Grinnell AVE SW to: Cul-de-sac Chip/Seal Block Number: 200, 300	7	P	0.16		Totals					3.971	3.971	3.971						No
7	22	Brown St SE from: Washington Ave S to: Cul-de-sac Chip/Seal Block Number: 300, 500	7	P	0.17		Totals					19.78	19.78	19.78						No
7	23	Brown Way SE from: Cul-de-sac to: Washington Ave S Chip/Seal Block Number: 400	7	P	0.12		Totals					19.08	19.08	19.08						No
7	24	Washington Ave SE from: Brown Way SE to: Brown St. SE Chip/Seal Block Number: 600, 700	7	P	0.16		Totals					14	14	14						No
7	25	Leber Ct. NW from: Eldredge to: Dead End Chip/Seal Block Number: 300	7	P	0.03		Totals					18.55	18.55	18.55						No
7	26	Taylor St. SW from: Eldredge to: Deeded Chip/Seal Block Number:	7	P	0.08		Totals					18.55	18.55	18.55						No

Agency: Orting

Co. No.: 27

City No.: 940

Co. Name: Pierce County

MPO/RPTO: PSRC

Hearing Date: 27-Apr-16

Amend Date: _____

Adoption Date: _____

Resolution No. _____

Functional Class	Priority Number	Project Identification A. PIN/Federal Aid No. B. Bridge No. C. Project Title D. Street/Road Name or Number E. Beginning MIP or Road – Ending MIP or Road F. Describe Work to be Done	Improvement Type(s)	Status	Total Length	Utility Codes	Project Costs in Thousands of Dollars						Expenditure Schedule (Local Agency)				Federal Funded Project Only		
							Fund Source Information			Federal Funding			Federal Funded Project Only				Federal Funded Project Only		
							Phase Start (mm/dd/yyyy)	Federal Fund Code	Federal Cost by Phase	State Fund Code	State Funds	Local Funds	Total Funds	1st	2nd	3rd	4th Thru 6th	Envir. Type	R/W Required Date (mm/yyyy)
1	2	3	4	5	6	7	8	9	10	12	13	14	15	16	17	18	19	20	21
		300					Totals												
7	27	Train Ave SW from: Eldredge to: Corrin Chip/Seal Block Number: 200	7	P			ALL	1/1/2016											No
							Totals												

Agency: Orting Co. Name: Pierce County Hearing Date: 27-Apr-16 Adoption Date: _____
 Co. No.: 27 MPO/RPTO: PSRC Amend Date: _____ Resolution No. _____
 City No.: 940

Functional Class	Priority Number	Project Identification A. PIN/Federal Aid No. B. Bridge No. C. Project Title D. Street/Road Name or Number E. Beginning MP or Road - Ending MP or Road F. Describe Work to be Done	Improvement Type(s)	Status	Total Length	Utility Codes	Project Costs in Thousands of Dollars							Expenditure Schedule (Local Agency)				Federal Funded Project Only			
							Phase Start (mm/dd/yyyy)	Fund Source Information			Federal Funding				1st	2nd	3rd	4th Thru 6th	Envir. Type	RW Required Date (mm/yyyy)	
								Phase	Federal Fund Code	State Fund Code	Federal Fund Code	Federal Cost by Phase	Total Funds	Local Funds							State Funds
1	2	3	4	5	6	7	8	9	10	11	12	13	14	15	16	17	18	19	20	21	No
7	28	Whitesell Court NW from: Eldredge to: Dead End Chip/Seal Block Number: 300	7	P	0.3		ALL	1/1/2016													No
7	29	Bellair St. SW from: Skinner Way. to: Bellair Ct Chip/Seal Block Number: 800	7	P	0.03		Totals														No
7	30	River Ave NE from: Callistoga to: Dead End Chip/Seal Block Number: 100	7	P	0.13		Totals														No
7	31	Leber ST NW from: Van Scoyoc to: Cornin Chip/Seal Block Number: 100	7	P	0.04		Totals														No
7	32	Cornin Ave SW from: Train to: Bridge Chip/Seal Block Number: 200	7	P	0.1		Totals														No

Agency: Orting Co. Name: Pierce County Hearing Date: 27-Apr-16 Adoption Date: _____
 Co. No.: 27 MPO/RPTO: PSRC Amend Date: _____ Resolution No. _____
 City No.: 940

Functional Class	Priority Number	Project Identification A. PIN/Federal Aid No. B. Bridge No. C. Project Title D. Street/Road Name or Number E. Beginning MP or Road - Ending MP or Road F. Describe Work to be Done	Improvement Type(s)	Status	Total Length	Utility Codes	Project Costs in Thousands of Dollars							Expenditure Schedule (Local Agency)				Federal Funded Project Only			
							Project Phase	Fund Source Information			Fund Source Information				1st	2nd	3rd	4th Thru 6th	Envir. Type	RW Required Date (mm/yy)	
								Federal Fund Code	Federal Cost by Phase	State Fund Code	Federal Fund Code	State Fund Code	Local Funds	Total Funds							
1	2	3	4	5	6	7	8	9	10	11	12	13	14	15	16	17	18	19	20	21	No
7	33	Comin Ave SW. from: Calistoga to: Train Chip/Seal Block Number: 100	7	P	0.1		ALL	1/1/2016													No
7	34	Bridge ST SE from: River to: Mill Chip/Seal Block Number: 200, 300	7	P	0.18		Totals	1/1/2016													No
7	35	River Ave SE from: Ammons to: Factory Chip/Seal Block Number: 300	7	P	0.05		Totals	1/1/2016													No
7	36	River Ave SE from: Factory to: Train Chip/Seal Block Number: 100	7	P	0.07		Totals	1/1/2016													No

Agency: Orting

Co. No.: 27

City No.: 940

Co. Name: Pierce County

MPO/RPTO: PSRC

Hearing Date: 27-Apr-16

Amend Date: _____

Adoption Date: _____

Resolution No.: _____

Functional Class	Priority Number	Project Identification A. PIN/Federal Aid No. B. Bridge No. C. Project Title D. Street/Road Name or Number E. Beginning MP or Road – Ending MP or Road F. Describe Work to be Done	Improvement Type(s)	Status	Total Length	Utility Codes	Project Costs in Thousands of Dollars							Expenditure Schedule (Local Agency)				Federal Funded Project Only		
							Phase Start (mm/dd/yyyy)	Fund Source Information			Federal Funding				1st	2nd	3rd	4th Thru 6th	Envir. Type	R/W Required Date (mm/yy)
								Project Phase	Federal Fund Code	State Fund Code	Federal Cost by Phase	State Funds	Local Funds	Total Funds						
1	2	3	4	5	6	7	8	9	10	12	13	14	15	16	17	18	19	20	21	No
7	37	River Ave SE from: Train to: Callistoga Chip/Seal Block Number: 100	7	P	0.07		ALL	1/1/2016												No
7	38	Callistoga Ct, SW from: Callistoga to: Dead End Chip/Seal Block Number: 700	7	P	0.02		Totals	1/1/2016												No
7	39	Skinner Way SW from: Callistoga St W to: Belfair Ave Chip/Seal Block Number: 600	7	P	0.15		Totals	1/1/2016				1		1						No
7	40	Skinner Way SW from: Belair Ave to: Grinnell Ave Chip/Seal Block Number: 500	7	P	0.13		Totals	1/1/2016												No
7	41	Tacoma Ave SW from: Callistoga to: Dead End Chip/Seal Block Number: 100	7	P	0.15		Totals	1/1/2016												No

Agency: Orting Co. Name: Pierce County Hearing Date: 27-Apr-16 Adoption Date: _____
 Co. No.: 27 MPO/RPTO: PSRC Amend Date: _____ Resolution No. _____
 City No.: 940

Functional Class	Priority Number	Project Identification A. PIN/Federal Aid No. B. Bridge No. C. Project Title D. Street/Road Name or Number E. Beginning MP or Road – Ending MP or Road F. Describe Work to be Done	Improvement Type(s)	Status	Total Length	Utility Codes	Project Costs in Thousands of Dollars						Expenditure Schedule (Local Agency)				Federal Funded Project Only			
							Phase Start (mm/dd/yyyy)	Fund Source Information			Total Funds				1st	2nd	3rd	4th Thru 6th	Envr. Type	R/W Required Date (mm/yy)
								Federal Fund Code	Federal Cost by Phase	State Fund Code	Federal Fund Code	State Fund Code	Local Fund Code	Total Fund Code						
1	2	3	4	5	6	7	8	9	10	12	13	14	15	16	17	18	19	20	21	
7	42	Tacoma Ave. NW from: Calistoga to: NW End Chip/Seal Block Number: 100	7	P	0.05		ALL	1/1/2016	10										No	
7	43	Van Scoyoc Ave SW from: Calistoga to: Train Chip/Seal Block Number: 100	7	P	0.1		Totals	1/1/2016											No	
7	44	Van Scoyoc Ave SW from: Train to: Bridge Chip/Seal Block Number: 200	7	P	0.09		Totals	1/1/2016											No	
7	45	Varner Ave SE from: Bridge to: Hardefelt Chip/Seal Block Number: 300	7	P	0.09		Totals	1/1/2016											No	
7	46	Bridge Street SE Regrade Bridge St. SE from: Washington Ave. S. to: River Ave. SE Curve Regrade, paving, parking, curb/gutter, sidewalks, replace water main. Block Number 100-300	3	P	0.13	GOW	Totals	1/1/2016				795	795	795	795			CE	No	
9	47	River Avenue SE Regrade River Avenue SE from: Calistoga St. E. to: River Ave. SE Curve Block Number: 100-300 Regrade, paving, parking, sidewalks, replace water main, sewer, storm.	3	P	0.16	GW	Totals	1/1/2017				981	981	981	981					

Agency: Orting

Co. No.: 27

Co. Name: Pierce County

Hearing Date: 27-Apr-16

Adoption Date

City No.: 940

MPO/RPTO: PSRC

Amend Date:

Resolution No.

Functional Class	Priority Number	Project Identification A. PIN/Federal Aid No. B. Bridge No. C. Project Title D. Street/Road Name or Number E. Beginning MP or Road – Ending MP or Road F. Describe Work to be Done	Improvement Type(s)	Status	Total Length	Utility Codes	Project Costs in Thousands of Dollars										Expenditure Schedule (Local Agency)			Federal Funded Project Only			
							Phase Start (mm/dd/yyyy)	Fund Source Information				Fund Source Information						1st	2nd	3rd	4th Thru 6th	Envir. Type	R/W Required Date (mm/yy)
								Federal Fund Code	Federal Fund Cost by Phase	State Fund Code	State Fund Code	Federal Fund Code	Federal Fund Code	State Fund Code	State Fund Code	Local Funds	Total Funds						
1	2	3	4	5	6	7	8	9	10	11	12	13	14	15	16	17	18	19	20	21			
14	48	Orting Emergency Evacuation Bridge System at Grazier Avenue NW	14	P	0.02	GOSW	ALL	1/1/2017	742	PSMP	1,590	0	2,332	2,332	2,332								
6	49	Pedestrian Bridge over SR 162	1	P	0.21	WSOG	ALL	1/1/2017	742		1,590	0	2,332	2,332	2,332					Yes			
6	50	Southwest Connector Orting Ave. NW to Groff Avenue NW Whitehawk Boulevard from: Orting Ave. NW to: Groff Avenue NW Southwest Connector	1	P	0.42	GOWS	ALL	1/1/2017				2,332	3,710	3,710	3,710					Yes			
6	51	Whitehawk Extension – Groff to Callistoga Whitehawk Boulevard from: Groff Ave. NW to: Callistoga Street Construct 2/3 lane arterial from Groff Ave. to Callistoga St. at Skinner Way SW; water, sewer, storm, curb, sidewalk. (Cost is road only.)	3	P	N/A		ALL	1/1/2017				3,710	1,166	3,710	1,166					Yes			
		Whitehawk Extension from: Construct Intersection improvements as part of Whitehawk Extension at Skinner Way SW/Callistoga Street West intersection.	12				Totals					1,166	1,166	1,166	1,166								

GRAND TOTALS FOR ORTING:										742	1,590	18,231	20,563	20,563
--------------------------	--	--	--	--	--	--	--	--	--	-----	-------	--------	--------	--------