

ORIGINAL

**CITY OF ORTING
WASHINGTON
RESOLUTION NO. 2018-10**

**A RESOLUTION OF THE CITY OF ORTING,
WASHINGTON, ADOPTING THE 2019-2024 SIX-YEAR
TRANSPORTATION IMPROVEMENT PROGRAM**

WHEREAS, state law provides at RCW 35.77.010 that, pursuant to one or more hearings, the City Council shall by July 1st of each year prepare and adopt a comprehensive transportation program (Transportation Improvement Program) for the ensuing six calendar years; and

WHEREAS, the Growth Management Act requires (RCW 36.70A.070) that the City of Orting Comprehensive Plan include a transportation element that is consistent with the City's six-year Transportation Improvement Program; and

WHEREAS, the City's adopted comprehensive plan at the Transportation Appendix, page TA-13, incorporates by reference the updated Transportation Improvement Program as part of the Transportation Element of the Comprehensive Plan; and

WHEREAS, the Six-Year Transportation Improvement Program is reviewed annually by the City Council, including conducting a public hearing to obtain citizen input on the Program; and

WHEREAS, the City duly noted and conducted a public hearing regarding amendments and updates to the Transportation Improvement Program on August 29th, 2018; and

WHEREAS, the City Council desires to adopt the City's 2019 – 2024 Six-Year Transportation Improvement Program following such annual review;

NOW, THEREFORE, THE CITY COUNCIL OF THE CITY OF ORTING, WASHINGTON, DOES RESOLVE AS FOLLOWS:


Section 1. 2019–2024 Six-Year Transportation Improvement Program Adopted. The City of Orting hereby adopts the 2019–2024 Six-Year Transportation Improvement Program, attached hereto as Exhibit "A" and by this reference fully incorporated herein. Said Transportation Improvement Program is adopted with an effective date of August 29th, 2018 and the appendix to the Transportation element of the City of Orting Comprehensive Plan is amended, as provided therein, to include the updated 2019-2024 Transportation Improvement Program.

Section 2. Submittal to Secretary of Transportation. The Mayor is requested to direct the

City Administrator to forward the adopted Transportation Improvement Program to the Secretary of Transportation as required by RCW 35.77.010(3).


PASSED BY THE CITY COUNCIL AT A REGULAR MEETING THEREOF ON THE 29th DAY OF AUGUST, 2018.

CITY OF ORTING




Joshua Penner, Mayor

ATTEST/AUTHENTICATED:



Jane Montgomery, City Clerk, CMC

Approved as to form:



Charlotte Archer, City Attorney
Kenyon Disend, PLLC

EXHIBIT "A"

(Six-Year Transportation Improvement Program; 2019 – 2024)

Agency: Orting Co. Name: Pierce County Hearing Date: 29-Aug-18 Adoption Date: _____
 Co. No.: 27 MPO/RPTO: PSRC Amend Date: _____ Resolution No. _____
 City No.: 940

Functional Class	Priority Number	Project Identification A. PIN/Federal Aid No. B. Bridge No. C. Project Title D. Street/Road Name or Number E. Beginning MP or Road – Ending MP or Road F. Describe Work to be Done	Improvement Type(s)	Status	Total Length	Utility Codes	Project Costs in Thousands of Dollars							Expenditure Schedule (Local Agency)				Federal Funded Project Only		
							Phase Start (mm/dd/yyyy)	Fund Source Information			Federal Funding				1st	2nd	3rd	4th Thru 6th	Envir. Type	RW Required Date (mm/yy)
								Project Phase	Federal Fund Code	Federal Cost by Phase	State Fund Code	State Funds	Local Funds	Total Funds						
1	2	3	4	5	6	7	8	9	10	11	12	13	14	15	16	17	18	19	20	21
6	1	Kansas Street Regrade from: Harman to: Callistoga Regrade, sidewalks, storm, sewer.	3	P	0.5	GS	ALL	11/2019					2,544	2,544	2,544					No
6	2	Whitehawk Blvd/SR 162 Intersection Improvement Whitehawk Boulevard from: _____ to: _____	3 12	P	N/A		Totals			2544			2544	2544	636					Yes
6	3	Southwest Connector Oring Ave. NW to Groff Avenue NW Whitehawk Boulevard from: Oring Ave. NW to: Groff Avenue NW Southwest Connector	1	P	0.21	WSOG	Totals			636			636	636	2,332					Yes
6	4	Whitehawk Extension – Groff to Callistoga Whitehawk Boulevard from: Groff Ave. NW to: Callistoga Street Construct 2/3 lane arterial from Groff Ave. to Callistoga St. at Skinner Way SW, water, sewer, storm, curb, sidewalk. (Cost is road only.)	1	P	0.42	GOWS	Totals			2,332			2,332	2,332	3,710					Yes
7	5	Callistoga Street W. from: Corrin Avenue to: Puyallup River Bridge Regrade, sidewalks, curb and gutter, planter strips, parking, sewer, storm, water. Asphalt-Overlay-2013 Block Number: 200,300,400, 500, 600, 700, 800	3	P	0.7 mi.	GP SWO	Totals			3,710			3,710	3,710	4,028					No
7	6	Eldredge Avenue NW Regrade Eldredge Avenue NW from: Whitesell St. NW to: Callistoga St. W Regrade, paving, parking, sidewalks, sewer, storm. Block Number: 100, 200 (Also-scheduled-for-chipseal—Priority#-8)	3	P	0.2	GOS	Totals			4,028			4,028	4,028	1,219					
7	7	Bridge Street SE Regrade Bridge St. SE	3	P	0.13	GOW	Totals			1,219			1,219	1,219	795					CE



Agency: Orting Co. Name: Pierce County Hearing Date: 29-Aug-18 Adoption Date: _____
 Co. No.: 27 MPO/RPTO: PSRC Amend Date: _____ Resolution No. _____
 City No.: 940

Functional Class	Priority Number	Project Identification A. PIN/Federal Aid No. B. Bridge No. C. Project Title D. Street/Road Name or Number E. Beginning MP or Road - Ending MP or Road F. Describe Work to be Done	Improvement Type(s)	Status	Total Length	Utility Codes	Project Costs in Thousands of Dollars							Expenditure Schedule (Local Agency)				Federal Funded Project Only						
							Phase Start (mm/dd/yyyy)	Federal Funding			State Fund Code				Fund Source Information				1st	2nd	3rd	4th Thru 6th	Envir. Type	RW Required Date (mm/yy)
								Federal Fund Code	Federal Cost by Phase	State Fund Code	State Funds	Local Funds	Total Funds	10	12	13	14	15						
1	2	3 from: Washington Ave. S. to: River Ave. SE Curve Regrade, paving, parking, curb/gutter, sidewalks, replace water main. Block Number 100-300	4	5	6	7	8	9	10	12	13	14	15	16	17	18	19	20	21					
Totals												795	795	795										

Agency: Orting Co. Name: Pierce County Hearing Date: 29-Aug-18 Adoption Date: _____
 Co. No.: 27 MPO/RPTO: PSRC Amend Date: _____ Resolution No. _____
 City No.: 940

Functional Class	Priority Number	Project Identification A. PIN/Federal Aid No. B. Bridge No. C. Project Title D. Street/Road Name or Number E. Beginning MP or Road – Ending MP or Road F. Describe Work to be Done	Improvement Type(s)	Status	Total Length	Utility Codes	Project Costs in Thousands of Dollars										Expenditure Schedule (Local Agency)				Federal Funded Project Only		
							Project Phase		Fund Source Information				Federal Funding				1st	2nd	3rd	4th Thru 6th	Envir. Type	RW Required Date (mm/yy)	
							Phase Start (mm/dd/yyyy)	Federal Fund Code	Federal Cost by Phase	State Fund Code	State Funds	Local Funds	Total Funds	Federal Fund Code	STP(s)	PSMP							10
1	2	3	4	5	6	7	8	9	10	11	12	13	14	15	16	17	18	19	20	21			
9	8	River Avenue SE Regrade River Avenue SE from: Callistoga St. E. to: River Ave. SE Curve Block Number: 100-300 Regrade, paving, parking, sidewalks, replace water main, sewer, storm.	3	P	0.16	GW	ALL	1/1/2023					981	981	981								
14	9	Orting Emergency Evacuation Bridge System at Grazier Avenue NW Pedestrian Bridge over SR 162	14	P	0.02	GOSW	ALL	1/1/2020	742	PSMP	1,590	0	2,332	2,332									
7	10	Brown St. SE from: Washington Ave to: Varner Ave Chipseal Block 300	7	P	0.05		ALL	1/1/2019	742		1,590	0	2,332	2,332									Yes
7	11	Brown St. SE from: Varner Ave to: Cul De Sac Chipseal Block 500	7	P	0.11		ALL	1/1/2019															Yes
7	12	Brown Way SE from: Brown St Cul De Sac to: Washington Ave Chipseal Block 400	7	P	0.1		ALL	1/1/2019															Yes
Totals							ALL					981	981	981	981								

Agency: Orting Co. Name: Pierce County Hearing Date: 29-Aug-18 Adoption Date: _____
 Co. No.: 27 MPO/RPTO: PSRC Amend Date: _____ Resolution No. _____
 City No.: 940

Functional Class	Priority Number	Project Identification A. PIN/Federal Aid No. B. Bridge No. C. Project Title D. Street/Road Name or Number E. Beginning MP or Road – Ending MP or Road F. Describe Work to be Done	Improvement Type(s)	Status	Total Length	Utility Codes	Project Costs in Thousands of Dollars						Expenditure Schedule (Local Agency)				Federal Funded Project Only					
							Project Phase		Federal Funding		State Fund Code		Local Funds		Total Funds		1st	2nd	3rd	4th Thru 6th	Envir. Type	RW Required Date (mm/yy)
							Phase Start (mm/dd/yyyy)	Federal Fund Code	Federal Cost by Phase	State Fund Code	State Funds	Local Funds	Total Funds	16	17	18						
1	2	3	4	5	6	7	8	9	10	12	13	14	15	16	17	18	19	20	21			
7	13	<i>Brown Way SE</i> from: Washington Ave to: END (Brown Way) Chipseal Block 400	7	P	N/A		ALL	1/1/2019											Yes			
7	14	<i>Washington Ave S</i> from: Olive St to: 514 Washington	7	P	0.06		Totals												Yes			
7	15	<i>Hardwick St</i> from: Varner to: Washington Chipseal Block 300	7	P	0.07		Totals												Yes			
7	16	<i>Train Ave SE (dead end)</i> from: River to: dead end Chipseal Block 400, 500	7	P	0.05		Totals												Yes			
7	17	<i>Whitesell Ct NW</i> from: Eldredge St to: dead end Chipseal Block 300	7	P	0.02		Totals												Yes			
7	18	<i>Leber Ct NW</i> from: Eldredge to: dead end Chipseal Block 300	7	P	0.02		Totals												Yes			

Agency: Orting Co. Name: Pierce County Hearing Date: 29-Aug-18 Adoption Date: _____
 Co. No.: 27 MPO/RPTO: PSRC Amend Date: _____ Resolution No. _____
 City No.: 940

Functional Class	Priority Number	Project Identification A. PIN/Federal Aid No. B. Bridge No. C. Project Title D. Street/Road Name or Number E. Beginning MP or Road - Ending MP or Road F. Describe Work to be Done	Improvement Type(s)	Status	Total Length	Utility Codes	Project Costs in Thousands of Dollars							Expenditure Schedule (Local Agency)				Federal Funded Project Only			
							Phase Start (mm/dd/yyyy)	Fund Source Information			Federal Funding				1st	2nd	3rd	4th Thru 6th	Envir. Type	RW Required Date (mm/yy)	
								Project Phase	Federal Fund Code	State Fund Code	Federal Cost by Phase	State Funds	Local Funds	Total Funds							
1	2	3	4	5	6	7	8	9	10	11	12	13	14	15	16	17	18	19	20	21	
7	19	Callendar St NW from: Eldredge Ave to: Kensington Ave Chipseal Block 300	7	P	0.05		1/1/2019														
7	20	Callendar St NW from: Kensington Ave to: Orting Ave Chipseal Block 300	7	P	0.06		1/1/2019														
7	21	Callendar St NW from: Orting Ave to: Thompson Ave Chipseal Block 400	7	P	0.05		1/1/2019														
7	22	Callendar St NW from: Thompson Ave to: Groff Ave Chipseal Block 400, 600	7	P	0.16		1/1/2019														
7	23	Corrin Ave NW from: Whitehawk Blvd to Corrin Ct Chipseal Block 500	7	P	0.01		1/1/2019														
7	24	Corrin Ave NW from Corrin Ct to: Rowe St Chipseal Block 500	7	P	0.14		1/1/2019														
		Totals																			

Agency: Orting
 Co. No.: 27
 City No.: 940
 Co. Name: Pierce County
 MPO/IRPTO: PSRC
 Hearing Date: 29-Aug-18
 Amend Date: _____
 Adoption Date: _____
 Resolution No. _____

Functional Class	Priority Number	Project Identification A. PIN/Federal Aid No. B. Bridge No. C. Project Title D. Street/Road Name or Number E. Beginning MP or Road - Ending MP or Road F. Describe Work to be Done	Improvement Type(s)	Status	Total Length	Utility Codes	Project Costs in Thousands of Dollars										Federal Funded Project Only				
							Project Phase		Fund Source Information				Expenditure Schedule (Local Agency)				Envir. Type	RW Required Date (mm/yyyy)			
							Phase Start (mm/dd/yyyy)	Federal Fund Code	Federal Cost by Phase	State Fund Code	State Funds	Local Funds	Total Funds	1st	2nd	3rd			4th Thru 6th		
1	2	3	4	5	6	7	8	9	10	11	12	13	14	15	16	17	18	19	20	21	
7	25	Corrin Ave NW from: Rowe St to: END (Corrin Ave) Chipseal Block 400	7	P	0.01		ALL	1/1/2019													
7	26	Eldredge Ave NW from: Whitehawk Blvd to: Rowe St Chipseal Block 500	7	P	0.13		Totals														
7	27	Eldredge Ave NW from: Rowe St to: Callender Ct Chipseal Block 400	7	P	0.2		Totals														
7	28	Eldredge Ave NW from: Callendar Ct to: Callendar St Chipseal Block 300	7	P	0.05		Totals														
7	29	Eldredge Ave NW from: Callendar St to: Eldredge Ct Chipseal Block 300	7	P	0.05		Totals														
7	30	Eldredge Ave NW from: Elbregge Ct to: Whitesell St Chipseal Block 300	7	P	0.05		Totals														

Agency: Orting Co. Name: Pierce County Hearing Date: 29-Aug-18 Adoption Date: _____
 Co. No.: 27 MPO/IRPTO: PSRC Amend Date: _____ Resolution No. _____
 City No.: 940

Functional Class	Priority Number	Project Identification A. PIN/Federal Aid No. B. Bridge No. C. Project Title D. Street/Road Name or Number E. Beginning MP or Road - Ending MP or Road F. Describe Work to be Done	Improvement Type(s)	Status	Total Length	Utility Codes	Project Costs in Thousands of Dollars										Federal Funded Project Only			
							Project Phase		Fund Source Information				Expenditure Schedule (Local Agency)				Envir. Type	RW Required Date (mm/yyyy)		
							Phase Start (mm/dd/yyyy)	Federal Fund Code	Federal Cost by Phase	State Fund Code	State Funds	Local Funds	Total Funds	1st	2nd	3rd			4th Thru 6th	
1	2	3	4	5	6	7	8	9	10	12	13	14	15	16	17	18	19	20	21	
7	31	Kensington Ave NW from : Rowve St to: Callendar St Chipseal Block 400	7	P	0.12		ALL	1/1/2019												
7	32	Groff Ave NW from: Callendar St to: Burnett Ct Chipseal Block 300	7	P	0.05		Totals ALL	1/1/2019												
7	33	Groff Ave NW from: Burnett Ct to: Thompson Ave Chipseal Block 200	7	P	0.08		Totals ALL	1/1/2019												
7	34	Groff Ave NW from: Thompson Ave to: Orting Ave Chipseal Block 200	7	P	0.02		Totals ALL	1/1/2019												
7	35	Orting Ave NW from: Whitehawk Blvd to: Orting Ct Chipseal Block 500	7	P	0.07		Totals ALL	1/1/2019												
7	36	Orting Ave NW from: Orting Ct to: Callendar St Chipseal Block 400	7	P	0.07		Totals ALL	1/1/2019												

Agency: Orting Co. Name: Pierce County Hearing Date: 29-Aug-18 Adoption Date: _____
 Co. No.: 27 MPO/RPTO: PSRC Amend Date: _____ Resolution No. _____
 City No.: 940

Functional Class	Priority Number	Project Identification A. PIN/Federal Aid No. B. Bridge No. C. Project Title D. Street/Road Name or Number E. Beginning MP or Road - Ending MP or Road F. Describe Work to be Done	Improvement Type(s)	Status	Total Length	Utility Codes	Project Costs in Thousands of Dollars										Federal Funded Project Only	
							Project Phase		Fund Source Information				Expenditure Schedule (Local Agency)				Envir. Type	RW Required Date (mm/yyyy)
							8	9	10	Federal Fund Code	Federal Cost by Phase	State Fund Code	State Funds	Local Funds	Total Funds	1st		
1	2	3	4	5	6	7	ALL	1/1/2019	12	13	14	15	16	17	18	19	20	21
7	37	Orting Ave NW from: Callendar St to Groff Ave Chipseal Block 300, 200	7	P	0.2		Totals											
7	38	Rowe St NW from: Corrin Ave NW to: Eldredge Ave Chipseal Block 200	7	P	0.05		Totals											
7	39	Rowe St NW from: Eldredge Ave to: Kensington Ave Chipseal Block 300	7	P	0.05		Totals											
7	40	Thompson Ave NW from: Callendar St to: Groff Ave Chipseal Block 300, 200	7	P	0.16		Totals											
7	41	401 Fairlane Street SW from: Sidewalk Block 400	7	P	0.02		Totals											
7	42	220 Bowlin Ave NE from: Sidewalk Block 200	7	P	0.02		Totals											
7	43	313 Bridge Street SW from: Sidewalk Block	7	P	0.02		Totals											

Agency: Orting Co. Name: Pierce County Hearing Date: 29-Aug-18 Adoption Date: _____
 Co. No.: 27 MPO/RPTO: PSRC Amend Date: _____ Resolution No. _____
 City No.: 940

Functional Class	Priority Number	Project Identification A. PIN/Federal Aid No. B. Bridge No. C. Project Title D. Street/Road Name or Number E. Beginning MP or Road – Ending MP or Road F. Describe Work to be Done	Improvement Type(s)	Status	Total Length	Utility Codes	Project Costs in Thousands of Dollars							Expenditure Schedule (Local Agency)				Federal Funded Project Only		
							Project Phase	Fund Source Information			State Fund Code				1st	2nd	3rd	4th Thru 6th	Envir. Type	R/W Required Date (mm/yy)
								Phase Start (mm/dd/yyyy)	Federal Fund Code	Federal Cost by Phase	State Fund Code	State Funds	Local Funds	Total Funds						
1	2	3	4	5	6	7	8	9	10	11	12	13	14	15	16	17	18	19	20	21
		300					Totals													
7	44	406 Mill Ave. SE from: Sidewalk Block 400	7	P	0.02		ALL	1/1/2019												
7	45	416 Hardefeldt Street SE from: Sidewalk Block 400	7	P	0.02		ALL	1/1/2019												
7	46	401 Varner Ave SE (S/W on Hardefeldt) from: Sidewalk Block 400	7	P	0.02		ALL	1/1/2019												
7	47	415/419 Varner Ave SE from: Sidewalk Block 400	7	P	0.02		ALL	1/1/2019												
7	48	420 Varner Ave SE from: Sidewalk Block 400	7	P	0.02		ALL	1/1/2019												
7	49	505 Varner Ave SE from: Sidewalk Block 500	7	P	0.02		ALL	1/1/2019												
7	50	307 Calistoga Street W from: Sidewalk	7	P	0.02		ALL	1/1/2019												

Agency: Orting

Co. No.: 27

Co. Name: Pierce County

Hearing Date: 29-Aug-18

Adoption Date

City No.: 940

MPO/RPTO: PSRC

Amend Date:

Resolution No.

Functional Class	Priority Number	Project Identification A. PIN/Federal Aid No. B. Bridge No. C. Project Title D. Street/Road Name or Number E. Beginning MP or Road - Ending MP or Road F. Describe Work to be Done	Improvement Type(s)	Status	Total Length	Utility Codes	Project Costs in Thousands of Dollars										Expenditure Schedule (Local Agency)				Federal Funded Project Only		
							Project Phase	Fund Source Information			Fund Source Information							1st	2nd	3rd	4th Thru 6th	Envir. Type	R/W Required Date (mm/yy)
								Phase Start (mm/dd/yyyy)	Federal Fund Code	Federal Cost by Phase	State Fund Code	State Funds	Local Funds	Total Funds	10	12	13						
1	2	3	4	5	6	7	8	9	10	12	13	14	15	16	17	18	19	20	21				
		Block 300					Totals																
7	51	317 Callistoga Street W from: Sidewalk Block 300	7	P	0.02		ALL	1/1/2019															
7	52	405/407 Callistoga Street W from: Sidewalk Block 400	7	P	0.02		Totals																
7	53	411 Callistoga Street W from: Sidewalk Block 400	7	P	0.02		ALL	1/1/2019															
7	54	408 Callistoga Street W from: Sidewalk Block 400	7	P	0.02		Totals																
7	55	Grinnel Ave SW from: east side Deeded Lane and Kansas Street SW Sidewalk Block 400	7	P	0.02		ALL	1/1/2019															
7	56	Grinnel Ave SW from: west side Deeded Lane and Kansas Street SW Sidewalk Block 400	7	P	0.02		Totals																
7	57	Grinnel Ave SW from: west side Kansas St. SW and Fairlane St. SW	7	P	0.02		ALL	1/1/2019															

Agency: Orting

Co. No.: 27

Co. Name: Pierce County

Hearing Date: 29-Aug-18

Adoption Date

City No.: 940

MPO/RPTO: PSRC

Amend Date:

Resolution No.

Functional Class	Priority Number	Project Identification A. PIN/Federal Aid No. B. Bridge No. C. Project Title D. Street/Road Name or Number E. Beginning MP or Road - Ending MP or Road F. Describe Work to be Done	Improvement Type(s)	Status	Total Length	Utility Codes	Project Costs in Thousands of Dollars										Expenditure Schedule (Local Agency)			Federal Funded Project Only	
							Phase Start (mm/dd/yyyy)	Fund Source Information					Expenditure Schedule (Local Agency)					Envir. Type	R/W Required Date (mm/yy)		
								Federal Fund Code	Federal Cost by Phase	State Fund Code	State Funds	Local Funds	Total Funds	1st	2nd	3rd	4th Thru 6th				
1	2	3	4	5	6	7	8	9	10	11	12	13	14	15	16	17	18	19	20	21	
		Sidewalk Block																			
7	58	Hayes Ave SW from: east side Beeded Lane and Kansas St. SW Sidewalk Block 400	7	P	0.02			1/1/2019													
7	59	Hayes Ave SW from: west side Deeded Ln and Kansas St. SW Sidewalk Block	7	P	0.02			1/1/2019													
7	60	Elzredge Ave SW from: east side Kansas St. SW and Bridge St. SW Sidewalk Block	7	P	0.25			1/1/2019													
7	61	Corrin Ave SE from: est side Harman Way S and end of street Sidewalk Block 400/500	7	P	0.02			1/1/2019													
7	62	Olive St. SW from: Northside of street Sidewalk Block	7	P	0.025			1/1/2019													
7	63	Mill Ave SE from: Factory to: Bridge Sidewalk Block	7	P	0.025			1/1/2019													
7	64	Mill Ave SE	7	P	0.02			1/1/2019													

Agency: Orting Co. Name: Pierce County Hearing Date: 29-Aug-18 Adoption Date: _____
 Co. No.: 27 MPO/RPTO: PSRC Amend Date: _____ Resolution No. _____
 City No.: 940

Functional Class	Priority Number	Project Identification A. PIN/Federal Aid No. B. Bridge No. C. Project Title D. Street/Road Name or Number E. Beginning MP or Road - Ending MP or Road F. Describe Work to be Done	Improvement Type(s)	Status	Total Length	Utility Codes	Project Costs in Thousands of Dollars										Expenditure Schedule (Local Agency)			Federal Funded Project Only	
							Phase Start (mm/dd/yyyy)	Fund Source Information					Expenditure Schedule (Local Agency)					Envir. Type	RW Required Date (mm/yy)		
								Federal Fund Code	Federal Cost by Phase	State Fund Code	State Funds	Local Funds	Total Funds	1st	2nd	3rd	4th Thru 6th				
1	2	3	4	5	6	7	8	9	10	11	12	13	14	15	16	17	18	19	20	21	
7	65	Mill Ave SE from: Varner Ave SE to: Train St. SE Sidewalk Block	7	P	0.02		1/1/2019														
7	66	Varner Ave NW from: westside of Varner from Train Sidewalk Block	7	P	0.025		1/1/2019														
7	67	Bridge Street from: southside of Bridge Street Sidewalk Block	7	P	0.02		1/1/2019														
Totals							ALL														
Totals							ALL														
Totals							ALL														
GRAND TOTALS FOR ORTING: #REF! #REF! #REF! #REF! #REF!																					