


94141



HOLMVIG, WASELL & ASSOCIATES

Landsurveying & Engineering

ELEVATION CERTIFICATE


REQUIRED FINISHED FLOOR ELEVATION FOR LOT # 96 IS 198.00.


EXISTING FINISHED FLOOR ELEVATION FOR LOT # 96 IS 199.72.

DATUM USED: REFERENCE MARK #8 (208.61 FEET), (AS ESTABLISHED BY WESTERN AERIAL SURVEYS, INC.) LOCATED AT THE NORTHWEST CORNER ORTING-KAPOWSIN HIGHWAY BRIDGE OVER PUYALLUP RIVER 2 FEET WEST OF NORTHWEST STEEL GIRDER.

REFERENCE FLOOD CERTIFICATION FOR ORTING PARK PLAT.

CERTIFIED BY:


GARY D. HOLMVIG, PLS
#10151





A REAL ESTATE SERVICES CORPORATION

412 8TH STREET S.W. - SUITE A - AUBURN, WA 98001-5902 / PHONE (206) 735-1440 - FAX (206) 735-7949 / PHONE (206) 927-9632 - FAX (206) 927-9649

94141

~~704-604~~
Cammerano
CT SW

FLOOD CERTIFICATION REPORT

Owner : _____ THOLA CONSTRUCTION, INC. _____

Address : _____ LOT 96, CALISTOGA PLACE, PHASE 1 _____
 _____ ORTING, WA _____

Lender : _____ -- _____

Loan Number : _____ -- _____

Order Number : _____ THOLA _____

Community : _____ 530143 _____

Page/Panel : _____ 0001B _____

Effective Date : _____ 9/27/85 _____

Census Number : _____ 704 _____

This will certify that, as of this date, authorized personnel of ATLED Enterprises, Inc. have examined the latest Flood Hazard Boundary Map/Flood Insurance Rate Map now in effect and have determined that the property which is located at the above address is located in :

- 1) SUBJECT IS LOCATED IN DESIGNATED FLOOD ZONE : _____ "C" _____
- 2) IS NOT located in a Special Flood Hazard Area.
- 3) _____ IS located in a Special Flood Hazard Area and Community IS participating in a National Flood Insurance Program:
 Emergency Program _____
 Regular Program _____
- 4) _____ IS located in a Special Flood Hazard Area and Community IS NOT participating in a National Flood Insurance Program:

Comments _____

Prepared by Renia Christanson Date: _____ Friday, November 18, 1994 _____