

**ELEVATION CERTIFICATE**

OMB No. 1660-0008  
Expires February 28, 2009

U.S. DEPARTMENT OF HOMELAND SECURITY  
Federal Emergency Management Agency  
National Flood Insurance Program

Important: Read the instructions on pages 1-8.

**SECTION A - PROPERTY INFORMATION**

|  |                            |
|--|----------------------------|
| <b>A1. Building Owner's Name</b> Premier Communities, Inc.   | For Insurance Company Use: |
|  | Policy Number              |
| <b>A2. Building Street Address</b> (including Apt., Unit, Suite, and/or Bldg. No.) or P.O. Route and Box No.<br>211 Burr Street NE.<br>City Orting State WA ZIP Code 98360 | Company NAIC Number        |

**A3. Property Description** (Lot and Block Numbers, Tax Parcel Number, Legal Description, etc.)  
Plat of River's Edge Phase 3B, Lot 203.

**A4. Building Use** (e.g., Residential, Non-Residential, Addition, Accessory, etc.) Residential

**A5. Latitude/Longitude:** Lat 47-07-1.60N Long. 122-13-30.51W Horizontal Datum:  NAD 1927  NAD 1983

**A6. Attach at least 2 photographs** of the building if the Certificate is being used to obtain flood insurance.

**A7. Building Diagram Number** 8

**A8. For a building with a crawl space or enclosure(s), provide:**

|  |              |
|--|--------------|
| a) Square footage of crawl space or enclosure(s)   | 1007 sq ft   |
| b) No. of permanent flood openings in the crawl space or enclosure(s) walls within 1.0 foot above adjacent grade | 21           |
| c) Total net area of flood openings in A8.b  | 2359.9 sq in |

**A9. For a building with an attached garage, provide:**

|  |           |
|--|-----------|
| a) Square footage of attached garage   | 404 sq ft |
| b) No. of permanent flood openings in the attached garage walls within 1.0 foot above adjacent grade | 0         |
| c) Total net area of flood openings in A9.b  | 0 sq in   |

**SECTION B - FLOOD INSURANCE RATE MAP (FIRM) INFORMATION**

|  |                                  |                        |
|--|----------------------------------|------------------------|
| <b>B1. NFIP Community Name &amp; Community Number</b><br>Orting 530143 | <b>B2. County Name</b><br>Pierce | <b>B3. State</b><br>WA |
|--|----------------------------------|------------------------|

|   |                        |  |  |                                 |  |
|---|------------------------|--|--|---------------------------------|--|
| <b>B4. Map/Panel Number</b><br>5301380601 | <b>B5. Suffix</b><br>C | <b>B6. FIRM Index Date</b><br>08-19-1987 | <b>B7. FIRM Panel Effective/Revised Date</b><br>5301380601 | <b>B8. Flood Zone(s)</b><br>A4? | <b>B9. Base Flood Elevation(s) (Zone AO, use base flood depth) Finish Floor</b><br>141.0 |
|---|------------------------|--|--|---------------------------------|--|

**B10. Indicate the source of the Base Flood Elevation (BFE) data or base flood depth entered in Item B9.**

FIS Profile  FIRM  Community Determined  Other (Describe) Asbuilt plans of River's Edge Phase 3B(Finish Floor Elevations) Asbuilt plan dated 7-12-06.

**B11. Indicate elevation datum used for BFE in Item B9:**  NGVD 1929  NAVD 1988  Other (Describe) Construction Drawings

**B12. Is the building located in a Coastal Barrier Resources System (CBRS) area or Otherwise Protected Area (OPA)?**  Yes  No  
Designation Date \_\_\_\_\_  CBRS  OPA

**SECTION C - BUILDING ELEVATION INFORMATION (SURVEY REQUIRED)**

**C1. Building elevations are based on:**  Construction Drawings\*  Building Under Construction\*  Finished Construction  
\*A new Elevation Certificate will be required when construction of the building is complete.

**C2. Elevations – Zones A1-A30, AE, AH, A (with BFE), VE, V1-V30, V (with BFE), AR, AR/A, AR/AE, AR/A1-A30, AR/AH, AR/AO.** Complete Items C2.a-g below according to the building diagram specified in Item A7.  
Benchmark Utilized Pierce County Bench #103-6T Vertical Datum NGVD29 Elevation=149.86  
Conversion/Comments \_\_\_\_\_

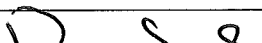
Check the measurement used.


|   |        |   |
|---|--------|---|
| a) Top of bottom floor (including basement, crawl space, or enclosure floor)                                  | 141.1  | <input checked="" type="checkbox"/> feet <input type="checkbox"/> meters (Puerto Rico only) |
| b) Top of the next higher floor   | 144.73 | <input checked="" type="checkbox"/> feet <input type="checkbox"/> meters (Puerto Rico only) |
| c) Bottom of the lowest horizontal structural member (V Zones only)   | 0.0    | <input type="checkbox"/> feet <input type="checkbox"/> meters (Puerto Rico only)            |
| d) Attached garage (top of slab)  | 143.37 | <input checked="" type="checkbox"/> feet <input type="checkbox"/> meters (Puerto Rico only) |
| e) Lowest elevation of machinery or equipment servicing the building (Describe type of equipment in Comments) | 143.6  | <input checked="" type="checkbox"/> feet <input type="checkbox"/> meters (Puerto Rico only) |
| f) Lowest adjacent (finished) grade (LAG)   | 142.6  | <input checked="" type="checkbox"/> feet <input type="checkbox"/> meters (Puerto Rico only) |
| g) Highest adjacent (finished) grade (HAG)  | 143.4  | <input checked="" type="checkbox"/> feet <input type="checkbox"/> meters (Puerto Rico only) |

**SECTION D - SURVEYOR, ENGINEER, OR ARCHITECT CERTIFICATION**

This certification is to be signed and sealed by a land surveyor, engineer, or architect authorized by law to certify elevation information. I certify that the information on this Certificate represents my best efforts to interpret the data available. I understand that any false statement may be punishable by fine or imprisonment under 18 U.S. Code, Section 1001.

Check here if comments are provided on back of form.

|  |  |
|--|--|
| <b>Certifier's Name</b> David D. Salmon  | <b>License Number</b> 35476                                |
| <b>Title</b> Partner   | <b>Company Name</b> Pacific Northwest Land Surveyors       |
| <b>Address</b> 2606 East Main Ave  | <b>City</b> Puyallup <b>State</b> WA <b>ZIP Code</b> 98372 |
| <b>Signature</b>  | <b>Date</b> 1/11/08 <b>Telephone</b> (253)841-3953         |




|  |                            |
|--|----------------------------|
| <b>IMPORTANT: In these spaces, copy the corresponding information from Section A.</b>                                    | For Insurance Company Use: |
| Building Street Address (including Apt., Unit, Suite, and/or Bldg. No.) or P.O. Route and Box No.<br>211 Burr Street NE. | Policy Number              |
| City Orting State WA ZIP Code 98360  | Company NAIC Number        |

**SECTION D - SURVEYOR, ENGINEER, OR ARCHITECT CERTIFICATION (CONTINUED)**

Copy both sides of this Elevation Certificate for (1) community official, (2) insurance agent/company, and (3) building owner.

Comments C2-e ( Hot water tank)

  
Signature

  
Date

Check here if attachments

**SECTION E - BUILDING ELEVATION INFORMATION (SURVEY NOT REQUIRED) FOR ZONE AO AND ZONE A (WITHOUT BFE)**

For Zones AO and A (without BFE), complete Items E1-E5. If the Certificate is intended to support a LOMA or LOMR-F request, complete Sections A, B, and C. For Items E1-E4, use natural grade, if available. Check the measurement used. In Puerto Rico only, enter meters.

- E1. Provide elevation information for the following and check the appropriate boxes to show whether the elevation is above or below the highest adjacent grade (HAG) and the lowest adjacent grade (LAG).  
 a) Top of bottom floor (including basement, crawl space, or enclosure) is \_\_\_\_\_  feet  meters  above or  below the HAG.  
 b) Top of bottom floor (including basement, crawl space, or enclosure) is \_\_\_\_\_  feet  meters  above or  below the LAG.
- E2. For Building Diagrams 6-8 with permanent flood openings provided in Section A Items 8 and/or 9 (see page 8 of Instructions), the next higher floor (elevation C2.b in the diagrams) of the building is \_\_\_\_\_  feet  meters  above or  below the HAG.
- E3. Attached garage (top of slab) is \_\_\_\_\_  feet  meters  above or  below the HAG.
- E4. Top of platform of machinery and/or equipment servicing the building is \_\_\_\_\_  feet  meters  above or  below the HAG.
- E5. Zone AO only: If no flood depth number is available, is the top of the bottom floor elevated in accordance with the community's floodplain management ordinance?  Yes  No  Unknown. The local official must certify this information in Section G.

**SECTION F - PROPERTY OWNER (OR OWNER'S REPRESENTATIVE) CERTIFICATION**

The property owner or owner's authorized representative who completes Sections A, B, and E for Zone A (without a FEMA-issued or community-issued BFE) or Zone AO must sign here. *The statements in Sections A, B, and E are correct to the best of my knowledge.*

Property Owner's or Owner's Authorized Representative's Name

Address \_\_\_\_\_ City \_\_\_\_\_ State \_\_\_\_\_ ZIP Code \_\_\_\_\_

Signature \_\_\_\_\_ Date \_\_\_\_\_ Telephone \_\_\_\_\_

Comments

Check here if attachments

**SECTION G - COMMUNITY INFORMATION (OPTIONAL)**

The local official who is authorized by law or ordinance to administer the community's floodplain management ordinance can complete Sections A, B, C (or E), and G of this Elevation Certificate. Complete the applicable item(s) and sign below. Check the measurement used in Items G8. and G9.

- G1.  The information in Section C was taken from other documentation that has been signed and sealed by a licensed surveyor, engineer, or architect who is authorized by law to certify elevation information. (Indicate the source and date of the elevation data in the Comments area below.)
- G2.  A community official completed Section E for a building located in Zone A (without a FEMA-issued or community-issued BFE) or Zone AO.
- G3.  The following information (Items G4.-G9.) is provided for community floodplain management purposes.

|                   |                        |   |
|-------------------|------------------------|---|
| G4. Permit Number | G5. Date Permit Issued | G6. Date Certificate Of Compliance/Occupancy Issued |
|-------------------|------------------------|---|

G7. This permit has been issued for:  New Construction  Substantial Improvement

G8. Elevation of as-built lowest floor (including basement) of the building: \_\_\_\_\_  feet  meters (PR) Datum \_\_\_\_\_

G9. BFE or (in Zone AO) depth of flooding at the building site: \_\_\_\_\_  feet  meters (PR) Datum \_\_\_\_\_

Local Official's Name \_\_\_\_\_ Title \_\_\_\_\_

Community Name \_\_\_\_\_ Telephone \_\_\_\_\_

Signature \_\_\_\_\_ Date \_\_\_\_\_

Comments Finish Floor Elevations are taken from the Asbuilt plan sheet dated 7-12-06 Rivers Edge in Orting (Phase 2B and 3B).

Check here if attachments