

0 500 1,000 2,000 Feet


This map is a geographic representation based on information available and should be used for general information only.

Official Street layer: City of Orting, updated July 2008
 Tax Parcel: Pierce County - January 2008.
 All other data layers obtained from Pierce County GIS 2008.
 No warranty is made concerning the accuracy, currency, or completeness of data depicted on this map.

MAP UPDATE: JULY 2008

NAD_1983_HARN_StatePlane_Washington_South_FIPS_4602_Feet

P:\Mapping\Maps_Generated\Orting\projects\99-44644.00 -
 Orting Professional Svcs\2008\StreetMap\map\
 Official Street map 11x17_July2008.mxd








BHC Consultants LLC
 720 Third Avenue, Suite 1200
 Seattle, Washington 98104-1820
 Tel: (206) 505-3400
 Fax: (206) 505-3406
 www.bhcconsultants.com



City of Orting - City Zoning OFFICIAL STREET MAP

Legend

-  City Boundary
-  Parcels
-  Official Street
-  Water Bodies
-  Rivers and Streams

Draft